



DEPARTMENT OF THE ARMY

NEW ORLEANS DISTRICT CORPS OF ENGINEERS

P.O. BOX 80267

NEW ORLEANS, LOUISIANA 70180-0267

Haam/2287
Rec'd
EUA 10-071

REPLY TO
ATTENTION OF:

JUL 1 2010

Operations Division
Western Evaluation Section

SUBJECT: MVN 2010-1554 WB
General Permit NOD-20

Louisiana Wildlife and Fisheries
ATTN: Kyle Balkum
Post Office Box 98000
Baton Rouge, Louisiana 70898

Dear Mr. Balkum:

Receipt is acknowledged of your letter dated July 1, 2010, requesting authority to install pilings in front of Wine Island and Raccoon Island to secure boom to prevent oil encroachment into interior marshes that resulted from the Deepwater Horizon oil spill.

The proposed work is permitted under authority of General Permit NOD-20. This authorization does not eliminate the need to obtain a Louisiana Coastal Use Permit or any other federal, state, or local approval, that may be required by law.

The following special conditions are made part of this authorization:

The permitted activity must not interfere with the public's right to free navigation on all navigable waters of the United States.

The permittee must install and maintain, at the permittee's expense, any safety lights, signs, and signals prescribed by the U.S. Coast Guard, through regulations or otherwise, on the permittee's authorized facilities.

The permittee understands and agrees that, if future operations by the United States require the removal, relocation, or other alteration, of the structure or work herein authorized, or if, in the opinion of the Secretary of the Army or his authorized representative, said structure or work shall cause unreasonable obstruction to the free navigation of the navigable waters, the permittee will be required, upon due notice from the Corps of Engineers, to remove, relocate, or alter the structural work or obstructions caused thereby, without expense to the United States. No claim shall be made against the United States on account of any such removal or alteration.

[Signature]
Dube
OD-SW

[Signature]
Send
OD-S

If the proposed project, or future maintenance work, involves the use of floating construction equipment (barge mounted cranes, barge mounted pile driving equipment, floating dredge equipment, dredge discharge pipelines, etc.,) in the waterway, you are advised to notify the U.S. Coast Guard so that a Notice to Mariners, if required, may be prepared. Notification, with a copy of your permit approval and drawings, should be mailed to the U.S. Coast Guard, Sector New Orleans Command Center, 201 Hammond Highway, Metairie, Louisiana 70005, about 1 month before you plan to start work. Telephone inquiries can be directed to (504) 846-5923.

The opinion has been made on the basis of information provided by your letter. If it is later established that you furnished erroneous data, you may be directed to alter or modify your plans, to remove structures you have installed, and/or to restore the work area pre-project conditions at your own expense.

If it is established that you knowingly furnished erroneous data, you could also be subject to legal action.

The attached NOD-20 outlines the conditions with which you must apply including the formal application within 30 days.


The New Orleans District Regulatory Branch is committed to providing quality and timely service to our customers. In an effort to improve customer service, please take a moment to complete and return the attached Customer Service Survey or go to the survey found on our web site at <http://per2.nwp.usace.army.mil/survey.html>.

The drawings submitted with your letter are attached hereto and made a part of the record.

Sincerely,

Pete J. Serio
Chief, Regulatory Branch

See page 3 for copies furnished:



U.S. Fish & Wildlife Service
646 Cajundome Blvd., Suite 400
Lafayette, Louisiana 70506

Area Supervisor
National Marine Fisheries Service
c/o LSU Center for Wetland Resources
Baton Rouge, Louisiana 70803-7535

U.S. Environmental Protection Agency
Federal Activities Branch (6E-FT)
1445 Ross Avenue
Dallas, Texas 75202-2733

Louisiana Department of Environmental Quality
Office of Environmental Services
P.O. Box 4313
Baton Rouge, Louisiana 70821-4313

Louisiana Department of Natural Resources
Coastal Management Division
Post Office Box 44487
Baton Rouge, Louisiana 70804-4487

State Historic Preservation Office
Post Office Box 44247
Baton Rouge, Louisiana 70804-4247

Louisiana Department of Wildlife and Fisheries
Ecological Studies Section
Post Office Box 98000
Baton Rouge, Louisiana 70898-9000

U.S. Coast Guard
The Commander
Eighth Coast Guard District (OAN)
501 Magazine Street
New Orleans, Louisiana 70130-3396



BOBBY JINDAL
GOVERNOR

State of Louisiana

DEPARTMENT OF WILDLIFE AND FISHERIES
OFFICE OF WILDLIFE

ROBERT J. BARHAM
SECRETARY

JIMMY L. ANTHONY
ASSISTANT SECRETARY

July 1, 2010

Mr. Pete J. Serio, Chief
Regulatory Branch
United States Army Corps of Engineers
P. O. Box 60267
New Orleans, LA 70160-0267

RE: Emergency Use Authorization Request-Wine and Raccoon Islands

Dear Mr. Serio:

Attached are drawings for the placement of pilings in front of Wine Island and Raccoon Island. The pilings will allow us to anchor and secure boom, thereby protecting these resources from oil contamination.

We request that the Army Corps of Engineers grant this emergency request. For questions or further details, contact Kyle Balkum at [REDACTED]

Sincerely,

A handwritten signature in cursive script that reads "Michael Carloss".

Michael Carloss
Assistant Division Administrator

kb

c: Kyle Balkum, Biologist Program Manager

EWA 10-71
Final Plan CS 6-29-16

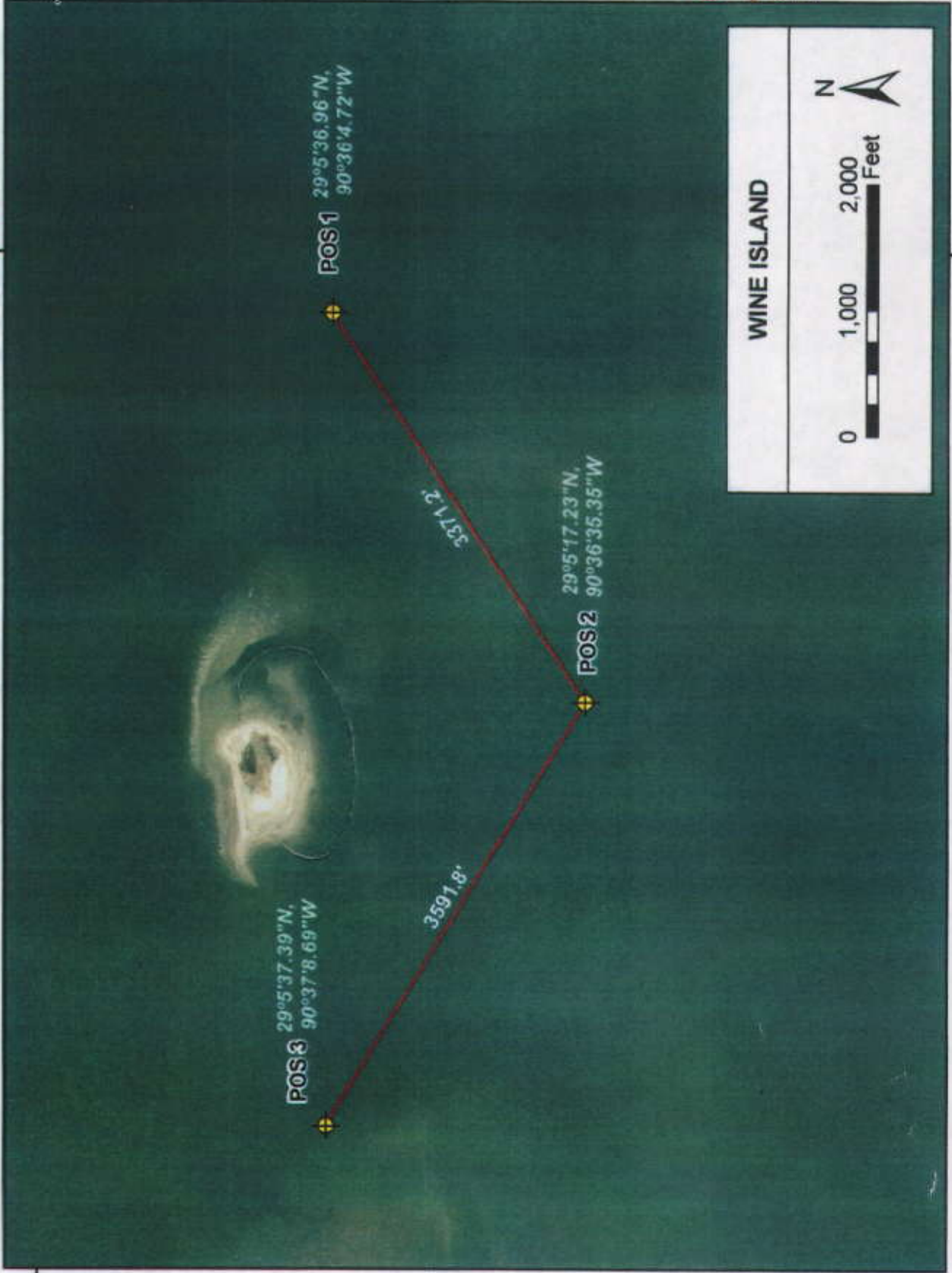


E.W.A. 10-071

Final plat
CS 6-29-10

N.0.9.62

90°36'0"W



WINE ISLAND



0 1,000 2,000 Feet

90°36'0"W


29°6'0"N

E.M.A. 10-071

Final plate
6-29-10

29°40'N

90°56'08" W



29°40'N

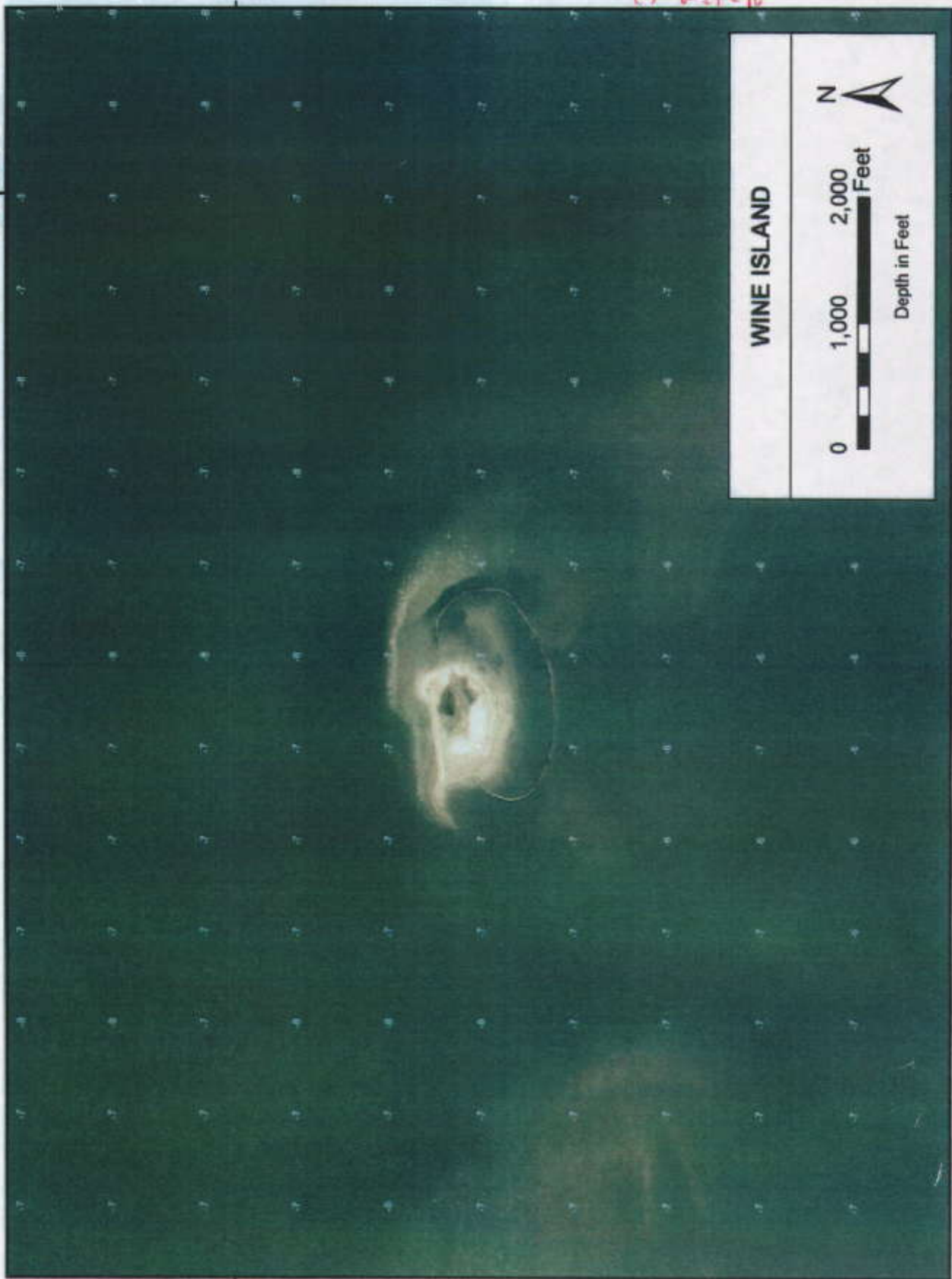
90°56'08" W

E.U.A. 10-071


Fair plots
CS 6-29-10

N.0.9.6Z

90°36'0"W



WINE ISLAND



Depth in Feet

90°36'0"W

29°56'0"N

MVN-2010-01554-WB
Deepwater Horizon Oil Spill
LDWF
Terrebonne Parish

Rabbit Island Piling #1	29.05623	-90.9107
Rabbit Island Piling #2	29.04189	-90.91387
Rabbit Island Piling #3	29.05906	-90.96787
Wine Island Piling #1	29.0936	-90.60131
Wine Island Piling #2	29.08812	-90.60982
Wine Island Piling #3	29.09372	-90.61908

Duke, Ronnie W MVN

From: Karl Morgan [Karl.Morgan@LA.GOV]
Sent: Tuesday, June 29, 2010 3:00 PM
To: Antoinette DeBosier; Heather Finley; Kyle Balkum (kbalkum@wlf.louisiana.gov); Christian Seifert
Cc: Jerome Zeringue; Louis Buatt; Stephen Chustz (DNR); roger.r.laferriere@uscg.mil; Duke, Ronnie W MVN
Subject: RE: Piling Permits for Wine Is and Raccoon Is 1 of 2
Attachments: image001.jpg



image001.jpg (5 KB)

Toni and Kyle,

I have requested our GIS section plot the coordinates. We need to verify that there will be no dredging required to access the sites where the pilings are going to be installed. We will be requesting comment from WLF and OCPR. As always watch out for pipelines. We will also check for oyster leases.

From: Antoinette DeBosier
Sent: Tuesday, June 29, 2010 2:10 PM
To: Karl Morgan
Cc: Jerome Zeringue; Louis Buatt; Stephen Chustz (DNR); roger.r.laferriere@uscg.mil
Subject: FW: Piling Permits for Wine Is and Raccoon Is 1 of 2

Karl,

Please see email below. A request has been made for an EUA for protection of State Resources at Risk, specifically nesting bird colonies on Wine and Raccoon Islands in Terrebonne Parish. LDWF is extremely busy at this time with the spill response and has requested any assist LDNR can give with letting them know what information we need to move forward. I understand you have someone you can assign to assist in this matter.

FYI, we have standing authorization to proceed with work in State Waters from the State Land Office for activities that related to MC252, as long as they are U S Coast Guard approved. I have not spoken to the Coast Guard, but have copied Captain Laferriere on this email.

As we discussed this morning, I have checked on boom available, and It seems they have the boom they need already on site. As indicated below, they simply need the pilings to anchor it in place. Below is the information I have obtained so far. Let me know if you or your staff need anything else.

Be well,

Toni

Applicant: LDWF

POC-Houma: Jerome Zeringue
[REDACTED]

POC-LDWF: Kyle Balkum, 2000 Quail Drive Baton Rouge, LA 70808
[REDACTED]

Activity:

Attached are pictures of our proposal to place pilings near Raccoon Island and Wine Island. The problem in these two areas is the current continues to drag the anchors off station which means we have to continue to reposition the boom. Placing pilings in the area will solve the anchor dragging issue. Positioning the pilings in a configuration at an angle to the current will reduce the load on the boom so the boom stays on station and deflects the oil around the islands. We suggest that a piling be placed every 400 feet in the configuration to help ensure the deflection boom remains on station. The third attachment contains the positions of all pilings in this proposal. If more information is required, please don't hesitate to contact me.

Regards,

Wayne Hollingsworth

Terrebonne Branch BP Planning Section Chief
[REDACTED]

Pilings will be jetted into sea floor to hold boom in place around Wine and Raccoon Islands to protect nesting bird colonies from oiling. Equipment and supplies will be carried out to the site by barge and piles will be driven from the barge.

Location: Terrebonne Parish

See spreadsheet attachment for lat/longs

From: Jerome Zeringue
Sent: Monday, June 28, 2010 12:40 PM
To: Antoinette DeBosier
Cc: Sara Krupa
Subject: FW: Piling Permits for Wine Is and Raccoon Is 1 of 2

Hey T as we discussed I am forwarding information regarding the request for pilings to help anchor boom around Raccoon and Wine Island. There will be a separate email on depth

around the locations as well.

Please let me know if you have any questions or need additional information.

Thanks

"Zee"

Jerome Zeringue

Deputy Director

clip_image001

450 Laurel Street, Baton Rouge, LA 70801

██████████ (Phone)

██████████ (Fax)

██

If more information is required, please don't hesitate to contact me.

Regards,

Wayne Hollingsworth

Terrebonne Branch BP Planning Section Chief

██████████

Herman, Darlene C MVN

From: Butler, Dave [dbutler@wlf.la.gov]
Sent: Thursday, July 01, 2010 10:55 AM
To: Herman, Darlene C MVN
Cc: Balkum, Kyle
Subject: Emailing: Emergency LDWF Request Wine and Racoon Islands
Attachments: Emergency LDWF Request Wine and Racoon Islands.pdf

<<Emergency LDWF Request Wine and Racoon Islands.pdf>> Darlene,
Attached is an Emergency request from the Louisiana Department of Wildlife and Fisheries, regarding the placement of pilings for the securing of boom at Wine and Raccoon Islands. We greatly appreciate your efforts in processing this request.

Thank you,

Dave Butler
Louisiana Department of Wildlife and Fisheries Permits Coordinator P.O. Box 98000 2000 Quail Drive Room 467 Baton Rouge, LA 70898 Phone# 225-763-3595 Fax# 225-765-2625

The message is ready to be sent with the following file or link attachments:

Emergency LDWF Request Wine and Racoon Islands

Note: To protect against computer viruses, e-mail programs may prevent sending or receiving certain types of file attachments. Check your e-mail security settings to determine how attachments are handled.

MUN-2010-01554-WB

BOBBY JINDAL
GOVERNOR



ROBERT D. HARPER
SECRETARY

State of Louisiana
DEPARTMENT OF NATURAL RESOURCES
OFFICE OF COASTAL MANAGEMENT

June 29, 2010

Louisiana Dept. of Wildlife and Fisheries
Attn: Kyle Balkum
2000 Quail Drive
Baton Rouge, LA 70808

CERTIFIED MAIL
NO. _____

Re: EUA 10-071

Louisiana Dept. of Wildlife and Fisheries

Description: Emergency placement of pilings to anchor deflection booms to protect Wine Island and Raccoon Island from oil related to the MC252 BP oil disaster. No sediment will be dredged.

Location: Pilings and booms will be placed along the gulf side (southern side) of these islands.
Terrebonne Parish, LA

Dear Mr. Balkum:

We have reviewed the information presented to the Office of Coastal Management (OCM) in the Emergency Use Authorization request dated June 29, 2010. Pursuant to the provisions contained in the LAC (Title 43, Part I, Chapter 7 §723.B.3.), the Emergency Use Authorization request is hereby granted. This Emergency Use Authorization provides only for that work necessary to accomplish that work described above, and is contingent upon acceptance of the following conditions:

1. This Emergency Use Authorization is strictly limited to the activity as described in your request and accompanying plats.
2. Dredge and fill activities for site access are not authorized unless specifically described in the work statement of this letter.
3. The applicant agrees, by virtue of the commencement of authorized activities, to submit to OCM, a complete application packet (\$100 application fee, Joint Application Form, vicinity plats, plan plats, cross section plats, etc.) for the activity not more than thirty (30) days from the date of this authorization. You may obtain a free application packet by calling our office at (225) 342-7591 or (800)-267-4019; or by visiting our website at <http://www.dnr.state.la.us/crm/coastmgt/cup/cup.asp>.

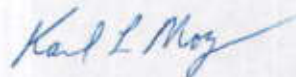
4. The applicant agrees, by virtue of the commencement of authorized activities, to avoid to the maximum extent practicable, vegetated wetland impacts, and if necessary to mitigate for those unavoidable adverse impacts to vegetated wetlands, including submerged aquatics, should OCM determine that mitigation is necessary. Should OCM deem mitigation to be necessary, the applicant agrees, by virtue of the commencement of authorized activities, to submit and fulfill a mitigation plan that has been approved by OCM.
5. The applicant agrees, by virtue of the commencement of authorized activities, to adjust, alter, or remove any structure or other evidence of the authorized emergency use if, in the sole opinion of OCM, it proves to be beyond the scope of the authorized activity or has been abandoned.
6. The applicant agrees, by virtue of the commencement of authorized activities, to hold and save the State of Louisiana, the Department of Natural Resources (DNR), and their officers and employees harmless from any damage to persons or property which might result from the emergency use.
7. The applicant agrees, by virtue of the commencement of authorized activities, to certify that the emergency use has been completed in an acceptable and satisfactory manner and in accordance with the plans and specifications approved by OCM as referenced herein. OCM may, when it deems appropriate, require that such certification be given by a registered engineer.
8. The applicant agrees, by virtue of the commencement of authorized activities, to ensure that this Emergency Use Authorization, or a copy thereof, shall be available for inspection at the work site at all times during operations.
9. The applicant agrees, by virtue of the commencement of authorized activities, to notify OCM of the date on which initiation of the authorized emergency activity began. The applicant shall notify OCM by mailing the enclosed green initiation card on the date of initiation of the authorized activities.
10. Unless otherwise specified, this Emergency Use Authorization will expire 30 days from the date of this letter, if the work has not been initiated or if the applicant has not submitted a complete Coastal Use Permit Application to OCM for the authorized activity. This expiration condition will be waived only if the applicant notifies OCM of the reason(s) for the delay and proposes an acceptable schedule for initiation of the work, or submits a complete Coastal Use Permit Application.
11. In order to ensure the safety of all parties, the permittee shall contact the Louisiana One Call System (1-800-272-3020) a minimum of 48 hours prior to the

commencement of any excavation (digging, dredging, jetting, etc.) or demolition activity.

12. All hard structures must be marked/lighted in accordance with U. S. Coast Guard regulations. These markers/lights, if required, must be maintained at the site until such time as all potential hazards to navigation are removed. All hard structures shall be removed upon the determination by State and Federal regulatory authorities that there is no longer a significant risk of contamination from the BP Horizon Oil spill to lands in this project area or within two (2) years from the date of this signed authorization, whichever comes first, unless specifically directed to handle otherwise by the ATF permit for this activity.
13. This authorization is not valid unless the applicant agrees to the terms and conditions provided for herein by executing in the space provided below.

Should you have any questions or need additional help, please feel free to contact Christine Charrier, Permits Program Manager, at [REDACTED]

Sincerely,



Karl Morgan,
Administrator

AGREED TO AND ACCEPTED this _____ day of _____, 2010

by _____
(applicant's signature)

KM/cs

Attachments (green card and plats)

CC: Pete Serio, COE w/plats
David Butler, LDWF w/plats
Peggy Rooney, OCM/SS w/plats
Rod Pierce, OCM/FI w/plats
James Miller, Terrebonne Parish w/plats

E.W.A. 10-71
FINAL P.M. CS 1-29-10



RACCOON ISLAND



29°4'0"N

29°2'0"N

90°54'0"W

90°54'0"W

90°56'0"W

90°56'0"W

90°58'0"W

90°58'0"W

29°4'0"N

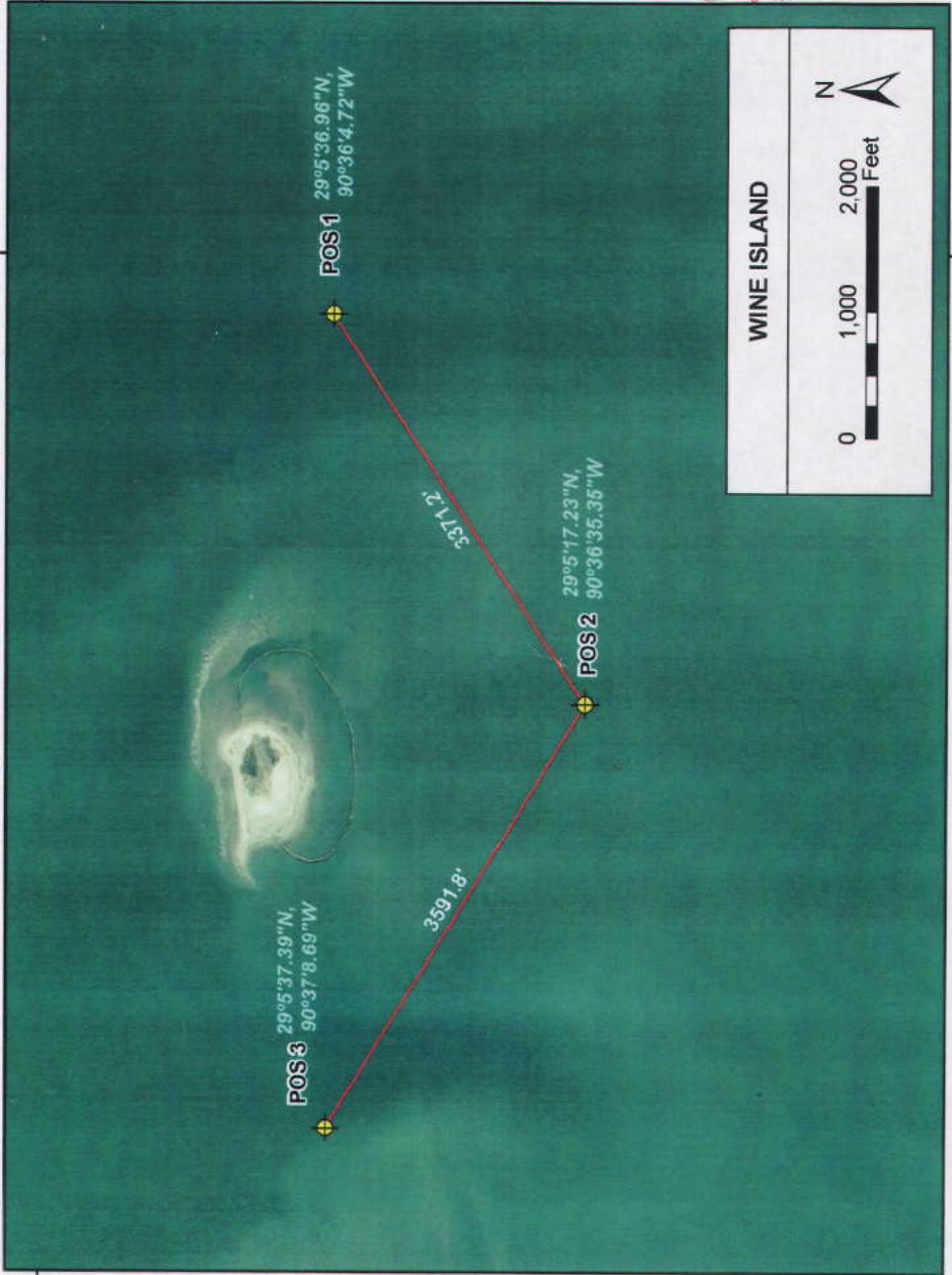
29°2'0"N

E.V.A. 10-071

Final plat
CS 6-29-10

29°6'0"N

90°36'0"W



WINE ISLAND



90°36'0"W

29°6'0"N

E.V.A. 10-071

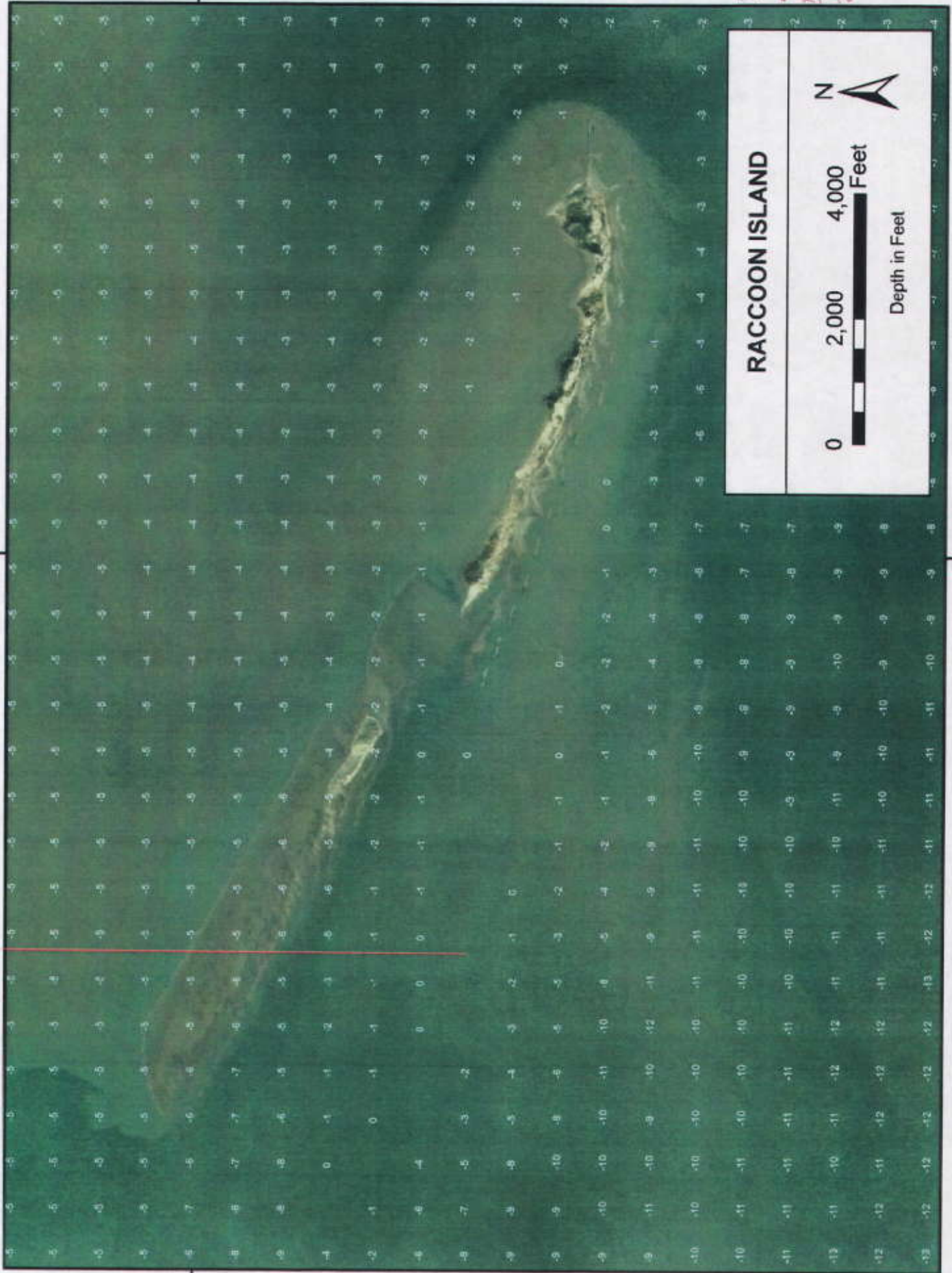
Final plate
CS 6-29-10

29°40'N

M.0.95.06

M.0.95.06

29°40'N

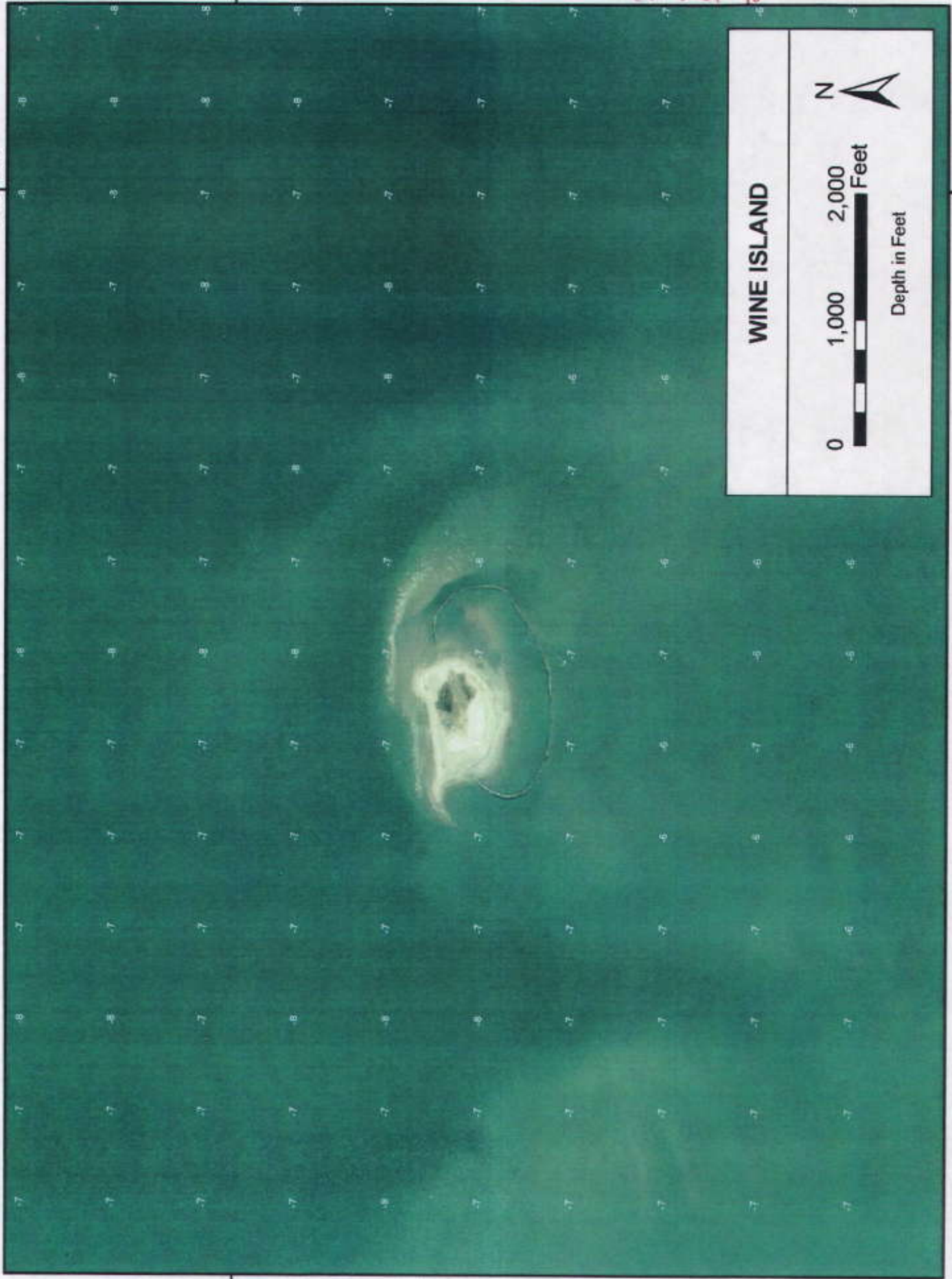


E.U.A. 10-071

Final plots
CS 6-29-10

N.0.9.6Z

90°38'0"W



WINE ISLAND



0 1,000 2,000 Feet

Depth in Feet

29°6'0"N

90°36'0"W

ORM PROCESSING SHEET

6/30/10

Applicant Louisiana Dept. of Wildlife & Fisheries Agent _____

Description install pilings to anchor deflection beams to protect Wine Island and Racoon Island

Proj. Manager Darlene Herman PM Code WB Parish Terrebonne

Permit No. MVN- 2010-01554 (Ex.: MVN 2004-2159-CY) Piling at

Regulatory File Name (40 characters) Wine Island + Racoon Island

SP PGP _____ GP 20 NWP _____ LOP Mod: w/PN w/oPN Timex: w/PN w/oPN

Authority: () 10 () 404 () 10/404 Circle Permit Types: ATF: Y or N PCN: Y or N

() Coastal Zone Management Act Procedure Classification: **OCZ CUP GP Local Exempt**

In description field enter (P# & Analyst last name): P201 EHA 10-071

Date printed on CUP ___/___/___ Date CUP rec'd ___/___/___

() Section 401 WQC Procedure

In description field enter (WQC# & Analyst last name): WQC# _____

Date printed on WQC ___/___/___ Date WQC rec'd ___/___/___

() Within Conservation Plan Boundary (CPB). Date CPB Coordinator contacted ___/___/___

Mitigation performed within the CPB: Y or N

Hydrologic Unit Code (HUC): _____

MITIGATION: Y or N Acreage/type _____ Location _____

DATES

Date Rec'd (stamped on application) Jun 12 12 00 Date App Assigned Jun 30 2010

Date App Determined Complete ___/___/___ Date of Receipt of Complete App ___/___/___

PUBLIC NOTICE: Begin ___/___/___ End ___/___/___ Time/ext requested by _____

Date requested ___/___/___ Comment period extended until ___/___/___

ORM Subacts (required):

EFH (Essential Fish Habitat): Yes No begin ___/___/___ end ___/___/___

ESA (Endangered Species Act): Yes No begin ___/___/___ end ___/___/___

Congressional (add under request for action): Yes No begin ___/___/___ end ___/___/___

FOIA request (add under request for action): Yes No begin ___/___/___ end ___/___/___

MEETINGS (number):

Pre-app: ___ Dates: ___/___/___ ; ___/___/___ Site visit: ___ Dates: ___/___/___ ; ___/___/___

Other: ___ Dates: ___/___/___ ; ___/___/___

FTO/Date Decision Mailed (date stamped on FTO - closes out EVAL SP, etc.) ___/___/___

STO (same as Date PMT Signed and End Date - closes out Request for Action) ___/___/___

Date PMT expires ___/___/___

PROCESSING TIME (days) _____

FURNISH COPY OF PERMIT TO: () Real Estate Division () NMFS () DNR (Conservation Plan Boundary Coordinator)

NOTES: 6/30/10 - Left message w/ sec. Pick up to return call.

7/1/10 - As per 1/1/10 - will be sending for a disp.

7/1/10 - Rec'd info. Drafting permit.

Herman, Darlene C MVN

From: Herman, Darlene C MVN
Sent: Thursday, July 01, 2010 4:01 PM
To: 'Butler, Dave'
Subject: Emergency Permit NOD-20 MVN 2010-1554 WB
Attachments: document2010-07-01-154719.pdf

Dave -

Attached is Emergency Authorization NOD-20 to install pilings in front of Wine Island and Raccoon Island located in Terrebonne Parish.

If you should need additional information, please don't hesitate to call or email.

Darlene Herman
U.S. Army Corps of Engineers
Regulatory Branch
Western Evaluation Section
(504) 862-2287

2010-01554-WB



BOBBY JINDAL
GOVERNOR

ROBERT D. HARPER
SECRETARY

State of Louisiana
DEPARTMENT OF NATURAL RESOURCES
OFFICE OF COASTAL MANAGEMENT

June 29, 2010

Louisiana Dept. of Wildlife and Fisheries
Attn: Kyle Balkum
2000 Quail Drive
Baton Rouge, LA 70808

CERTIFIED MAIL
NO. 008257 6161

Re: EUA 10-071

Louisiana Dept. of Wildlife and Fisheries

Description: Emergency placement of pilings to anchor deflection booms to protect Wine Island and Raccoon Island from oil related to the MC252 BP oil disaster. No sediment will be dredged.

Location: Pilings and booms will be placed along the gulf side (southern side) of these islands.
Terrebonne Parish, LA

Dear Mr. Balkum:

We have reviewed the information presented to the Office of Coastal Management (OCM) in the Emergency Use Authorization request dated June 29, 2010. Pursuant to the provisions contained in the LAC (Title 43, Part I, Chapter 7 §723.B.3.), the Emergency Use Authorization request is hereby granted. This Emergency Use Authorization provides only for that work necessary to accomplish that work described above, and is contingent upon acceptance of the following conditions:

1. This Emergency Use Authorization is strictly limited to the activity as described in your request and accompanying plats.
2. Dredge and fill activities for site access are not authorized unless specifically described in the work statement of this letter.
3. The applicant agrees, by virtue of the commencement of authorized activities, to submit to OCM, a complete application packet (\$100 application fee, Joint Application Form, vicinity plats, plan plats, cross section plats, etc.) for the activity not more than thirty (30) days from the date of this authorization. You may obtain a free application packet by calling our office at (225) 342-7591 or (800)-267-4019; or by visiting our website at <http://www.dnr.state.la.us/crm/coastmgmt/cup/cup.asp>.

Post Office Box 44487 • Baton Rouge, Louisiana 70804-4487
617 North Third Street • 10th Floor • Suite 1078 • Baton Rouge, Louisiana 70802
(225) 342-7591 • Fax (225) 342-9439 • <http://www.dnr.louisiana.gov>

An Equal Opportunity Employer

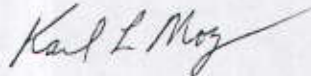
4. The applicant agrees, by virtue of the commencement of authorized activities, to avoid to the maximum extent practicable, vegetated wetland impacts, and if necessary to mitigate for those unavoidable adverse impacts to vegetated wetlands, including submerged aquatics, should OCM determine that mitigation is necessary. Should OCM deem mitigation to be necessary, the applicant agrees, by virtue of the commencement of authorized activities, to submit and fulfill a mitigation plan that has been approved by OCM.
5. The applicant agrees, by virtue of the commencement of authorized activities, to adjust, alter, or remove any structure or other evidence of the authorized emergency use if, in the sole opinion of OCM, it proves to be beyond the scope of the authorized activity or has been abandoned.
6. The applicant agrees, by virtue of the commencement of authorized activities, to hold and save the State of Louisiana, the Department of Natural Resources (DNR), and their officers and employees harmless from any damage to persons or property which might result from the emergency use.
7. The applicant agrees, by virtue of the commencement of authorized activities, to certify that the emergency use has been completed in an acceptable and satisfactory manner and in accordance with the plans and specifications approved by OCM as referenced herein. OCM may, when it deems appropriate, require that such certification be given by a registered engineer.
8. The applicant agrees, by virtue of the commencement of authorized activities, to ensure that this Emergency Use Authorization, or a copy thereof, shall be available for inspection at the work site at all times during operations.
9. The applicant agrees, by virtue of the commencement of authorized activities, to notify OCM of the date on which initiation of the authorized emergency activity began. The applicant shall notify OCM by mailing the enclosed green initiation card on the date of initiation of the authorized activities.
10. Unless otherwise specified, this Emergency Use Authorization will expire 30 days from the date of this letter, if the work has not been initiated or if the applicant has not submitted a complete Coastal Use Permit Application to OCM for the authorized activity. This expiration condition will be waived only if the applicant notifies OCM of the reason(s) for the delay and proposes an acceptable schedule for initiation of the work, or submits a complete Coastal Use Permit Application.
11. In order to ensure the safety of all parties, the permittee shall contact the Louisiana One Call System (1-800-272-3020) a minimum of 48 hours prior to the

commencement of any excavation (digging, dredging, jetting, etc.) or demolition activity.

12. All hard structures must be marked/lighted in accordance with U. S. Coast Guard regulations. These markers/lights, if required, must be maintained at the site until such time as all potential hazards to navigation are removed. All hard structures shall be removed upon the determination by State and Federal regulatory authorities that there is no longer a significant risk of contamination from the BP Horizon Oil spill to lands in this project area or within two (2) years from the date of this signed authorization, whichever comes first, unless specifically directed to handle otherwise by the ATF permit for this activity.
13. This authorization is not valid unless the applicant agrees to the terms and conditions provided for herein by executing in the space provided below.

Should you have any questions or need additional help, please feel free to contact Christine Charrier, Permits Program Manager, at [REDACTED]

Sincerely,



Karl Morgan,
Administrator

AGREED TO AND ACCEPTED this _____ day of _____, 2010

by _____
(applicant's signature)

KM/cs

Attachments (green card and plats)

CC: **Pete Serio, COE w/plats**
David Butler, LDWF w/plats
Peggy Rooney, OCM/SS w/plats
Rod Pierce, OCM/FI w/plats
James Miller, Terrebonne Parish w/plats

E. W. A. 10-71
Final Pkts CS 6-29-10

29°4'0"N

29°2'0"N

90°54'0"W

90°54'0"W

90°56'0"W

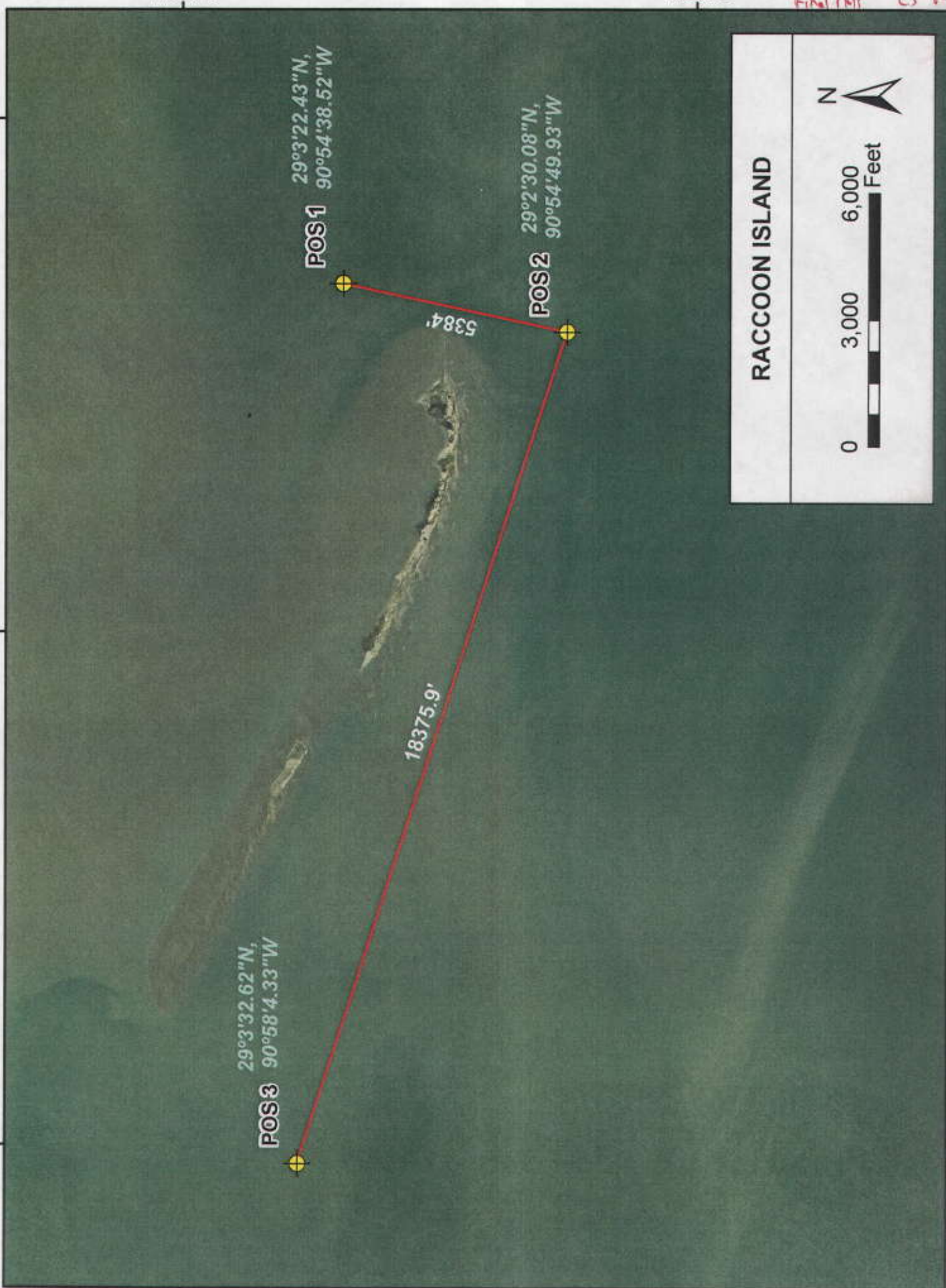
90°56'0"W

90°58'0"W

90°58'0"W

29°4'0"N

29°2'0"N



RACCOON ISLAND

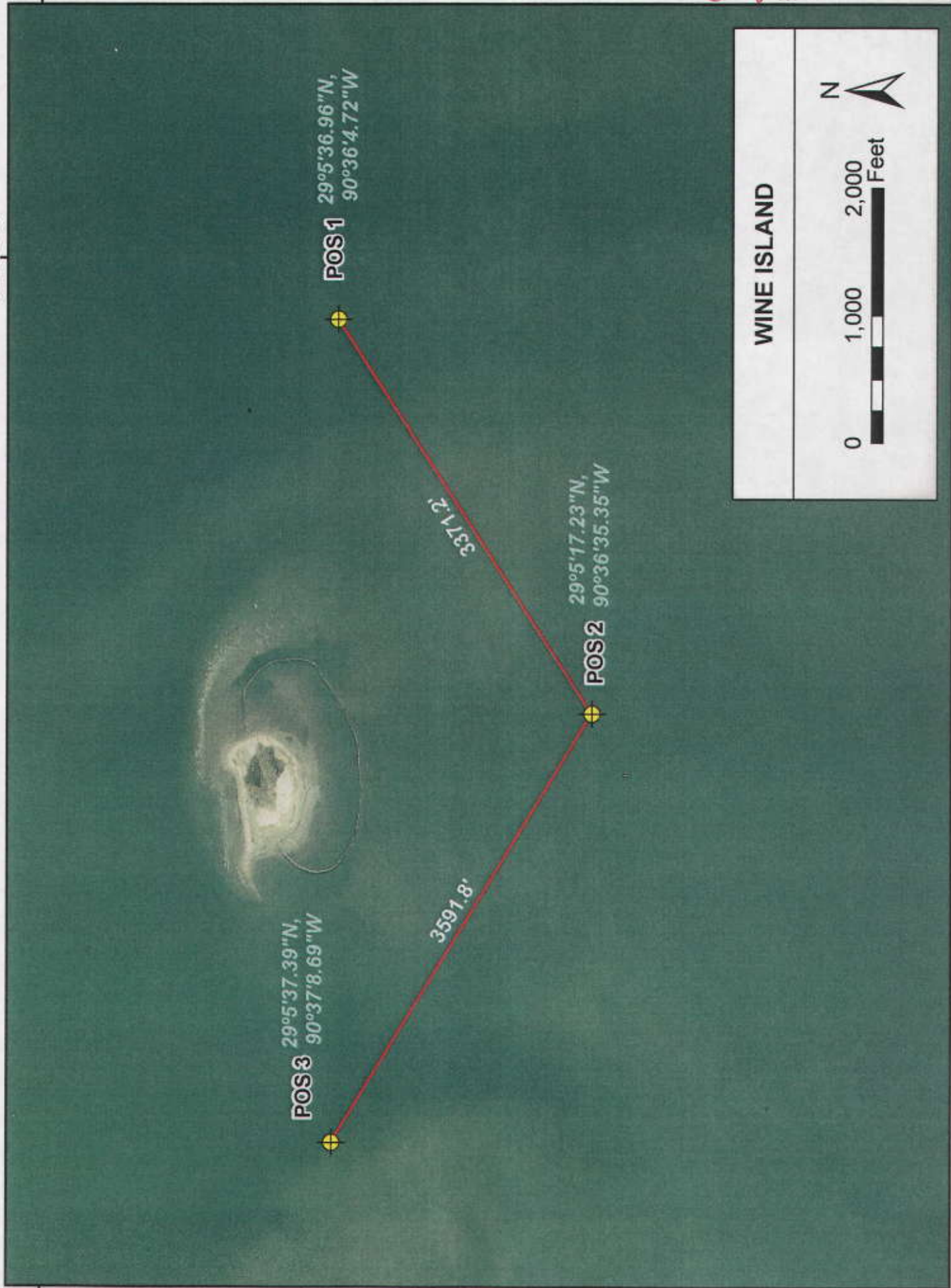
0 3,000 6,000 Feet

E. U. A. 10-071

Final photo
CS 6-29-10

N. 0.9.6Z

90°36'0"W



WINE ISLAND



90°36'0"W


29°0'0"N

29°4'0"N

E.W.A. 10-071

Final plots
CS 6-29-10

90°56'0"W



90°56'0"W

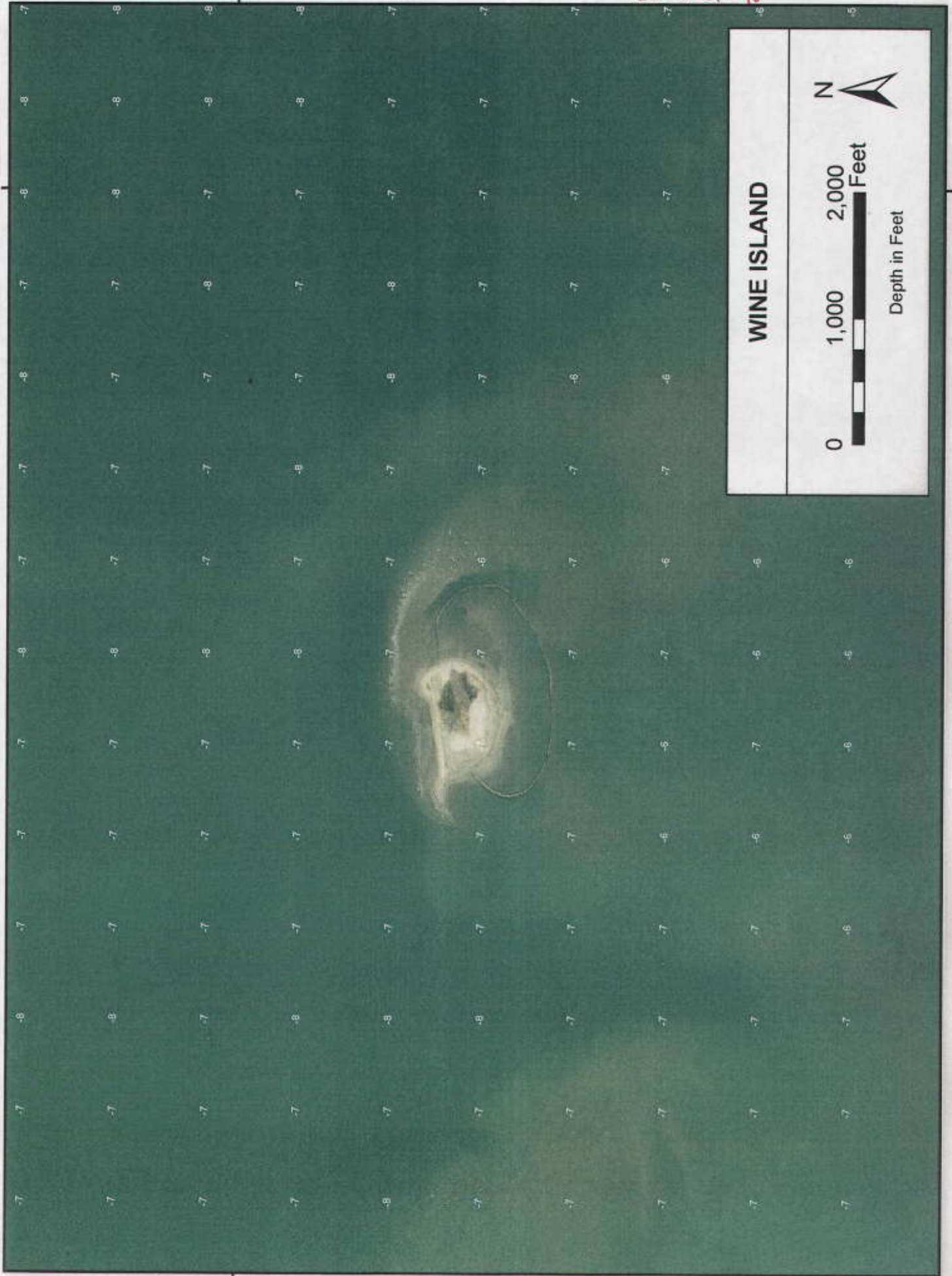
29°4'0"N

90°36'0"W

N.0.9.6Z

E.U.A. 10-071

Fair plots
CS 6-29-10



WINE ISLAND



Depth in Feet

90°36'0"W

DECISION DOCUMENT FOR NATIONWIDE PERMIT (NWP)/REGIONAL
GENERAL PERMIT (RGP) VERIFICATION

ORM Number: MVN 2010-1554 WB

Applicant: Louisiana Department of Wildlife and Fisheries

Project Location (Waterway, Section, Township, Range, City, County, State): Located at
Raccon Island and Wine Island in Terrebonne Parish

Receipt Date: 6/30/2010 Complete: Yes No

Additional Information Requested Date: 6/30/2010

Application Complete Date: 7/1/2010

Waters of the US:

*see Jurisdictional Determination form(s) dated:

Authority: Section 10 Section 404 Section 103

Project Description (Describe activities in waters of the U.S. authorized by verification): Pilings
to secure booms to prevent oil encroachment into interior marshes.

Project Purpose: prevent oil encroachment

Type of Permit Verified: NWP , No.
RGP , No. 20
PGP I II

Pre-construction Notification Required: Yes No

Coordination with Agencies/Tribes: Yes No Date:

Commenting Agencies:

US Fish and Wildlife Service

US Environmental Protection Agency

National Marine Fisheries Service

State Agency (if checked, list commenting state agencies)

State Historic Preservation Office

Other:

Substantive Issues and Corps Resolution:

Compliance with Other Federal Laws (If specific law is not applicable write *N/A* in the adjacent text box):

a) Endangered Species Act:

Name of species present:

Effects determination:

Date of Service(s) concurrence:

Basis for "no effect" determination:

Additional information (optional):

b) Magnuson-Stevens Act (Essential Fish Habitat):

Name of species present:

Effects determination:

Date of Service(s) concurrence:

Basis for "no effect" determination:

Additional information (optional):

c) Section 106 of the National Historic Preservation Act:

Known site present: yes no

Survey required/conducted: yes no

Effects determination:

Rationale:

Date consultation complete (if necessary):

Additional information (optional):

d) Section 401 Water Quality Certification:

PGP I Blanket authorization

PGP II Required as condition of permit authorization.

Individual certification required: yes no

Issued waived denied

Additional information (optional):

e) Coastal Zone Management Act:

PGP I and PGP II Required as condition of permit authorization.

Individual certification required: yes no

Issued waived denied

Additional information (optional):

f) Wild and Scenic Rivers Act:

Project located on designated or "study" river: yes no

Managing agency:

Date written determination provided that the project will not adversely affect the

Wild and Scenic River designation or study status:
Additional information (optional):

g) Others (Specify):

Special Conditions Required: yes no (If yes, provide rationale for each required condition):
Standard special conditions

Compensatory Mitigation Required: yes no (If yes, provide rationale for compensatory mitigation required):

Determination: I have reviewed the proposed project and determined that the work will result in minimal individual and cumulative adverse effects on the aquatic environment.

This project complies with all terms and conditions of the general permit listed, including any applicable Regional Conditions.

Prepared by:  Title: Env. Protect. Spec.

Reviewed by:  Title: Chief, OD-SEW

Date: 7/1/10